





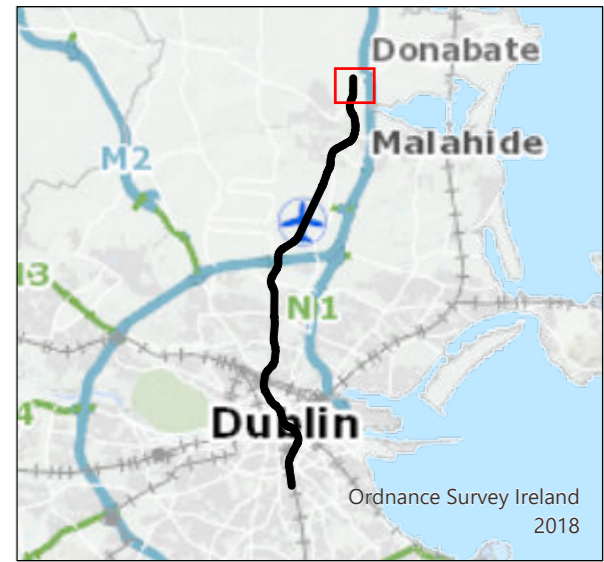


**Legend**

**Alignment**

-  Alignment
-  Station Locations
-  Local Roads
-  Regional Roads
-  National Roads
-  Motorway



P02	27/5/22	Final Issue	JL	RH	RH	NC
Rev.	Date	Purpose of revision	Drawn	Check'd	Rev'd	Appr'd

**JACOBS  
IDOM**

Client  
**TII**  
Bonneagar Iompair Éireann  
Transport Infrastructure Ireland

Project  
**METROLINK**

Drawing Title  
**Figure 9.6 Existing Road Network  
Near Stations  
Sheet 1 of 15**

Drawing Status: **Final**

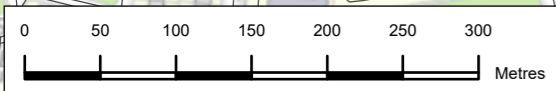
Scale @ A3: 1:5,000 DO NOT SCALE

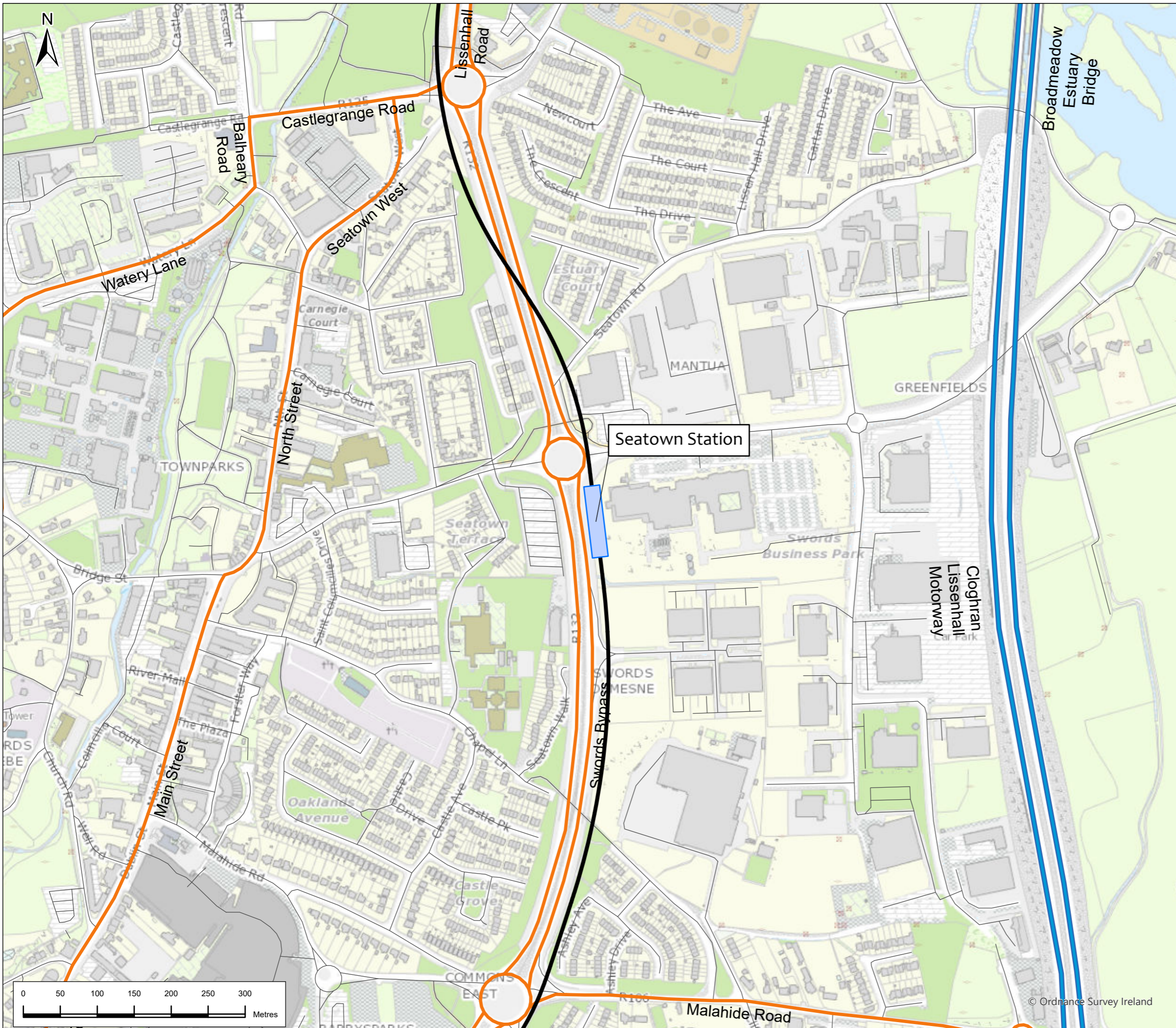
Jacobs No.: 32108600

Client No.:

Drawing No.: **ML1-JAI-EIA-ROUT\_XX-DR-Y-09037** Rev **P02**







This drawing is not to be used in whole or in part other than for the intended purpose and project as defined on this drawing. Refer to the contract for full terms and conditions.

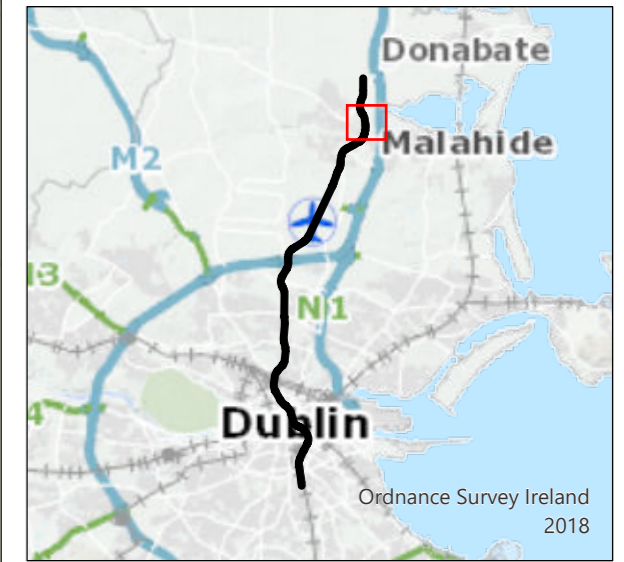




### Legend

#### Alignment

-  Alignment
-  Station Locations
-  Local Roads
-  Regional Roads
-  National Roads
-  Motorway



P02	27/5/22	Final Issue	JL	RH	RH	NC
Rev.	Date	Purpose of revision	Drawn	Check'd	Rev'd	App'r'd

**JACOBS**  
**IDOM**

Client  
**TII**  
Bonneagar Iompair Éireann  
Transport Infrastructure Ireland

Project  
**METROLINK**

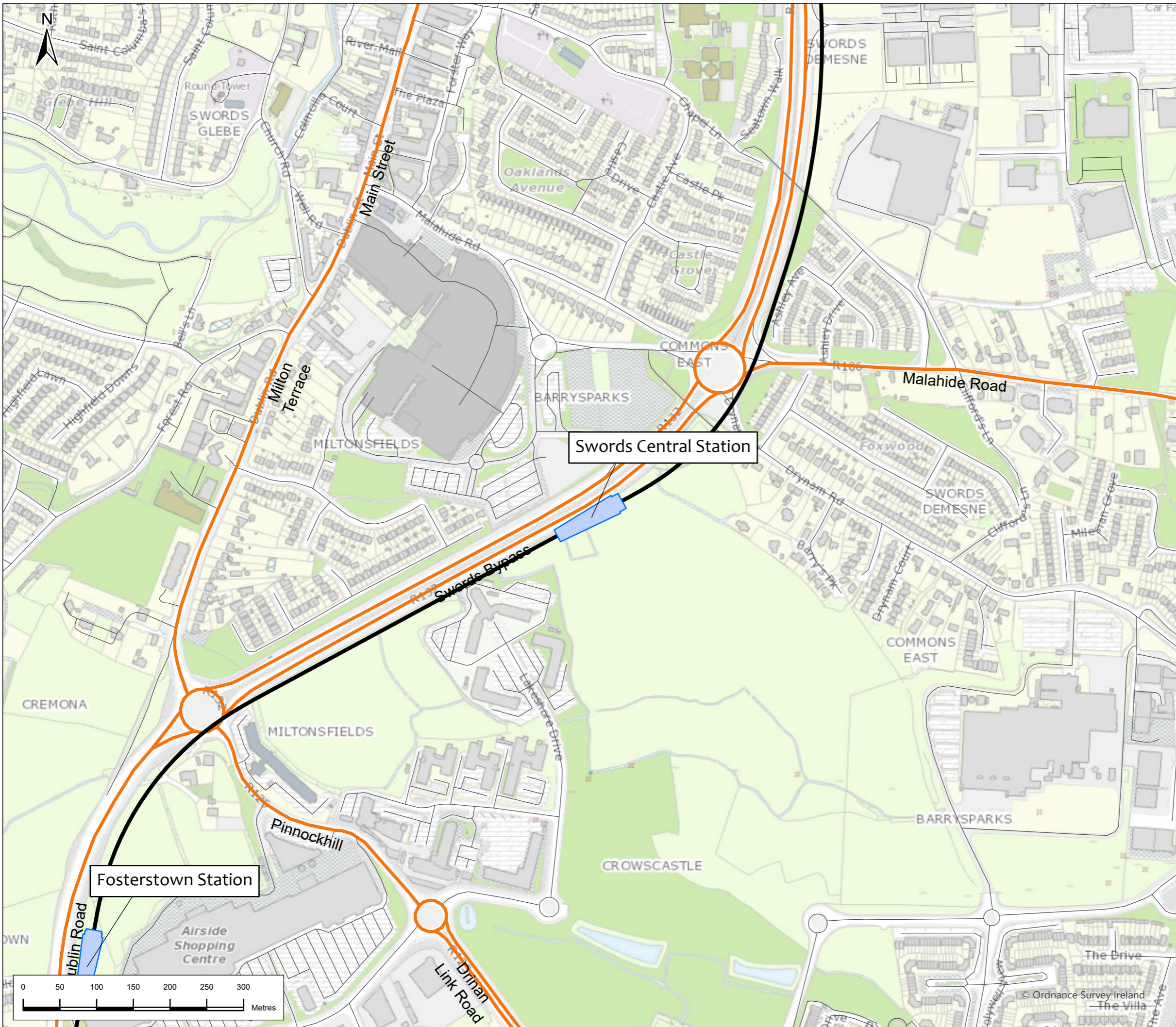
Drawing Title  
**Figure 9.6 Existing Road Network  
Near Stations  
Sheet 2 of 15**

Drawing Status: **Final**  
Scale @ A3: 1:5,000 DO NOT SCALE

Jacobs No. 32108600  
Client No.







Drawing No. **ML1-JAI-EIA-ROUT\_XX-DR-Y-09038** Rev **P02**

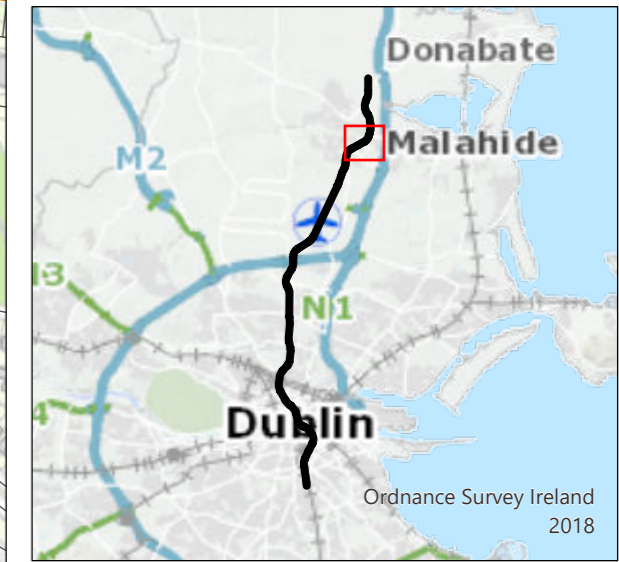
This drawing is not to be used in whole in or part other than for the intended purpose and project as defined on this drawing. Refer to the contract for full terms and conditions.



### Legend

#### Alignment

-  Alignment
-  Station Locations
-  Local Roads
-  Regional Roads
-  National Roads
-  Motorway



P02	27/5/22	Final Issue	JL	RH	RH	NC
Rev.	Date	Purpose of revision	Drawn	Check'd	Rev'd	Appr'd

**JACOBS**  
**IDOM**

Client  
**TII**  
Bonneagar Iompair Éireann  
Transport Infrastructure Ireland

Project  
**METROLINK**

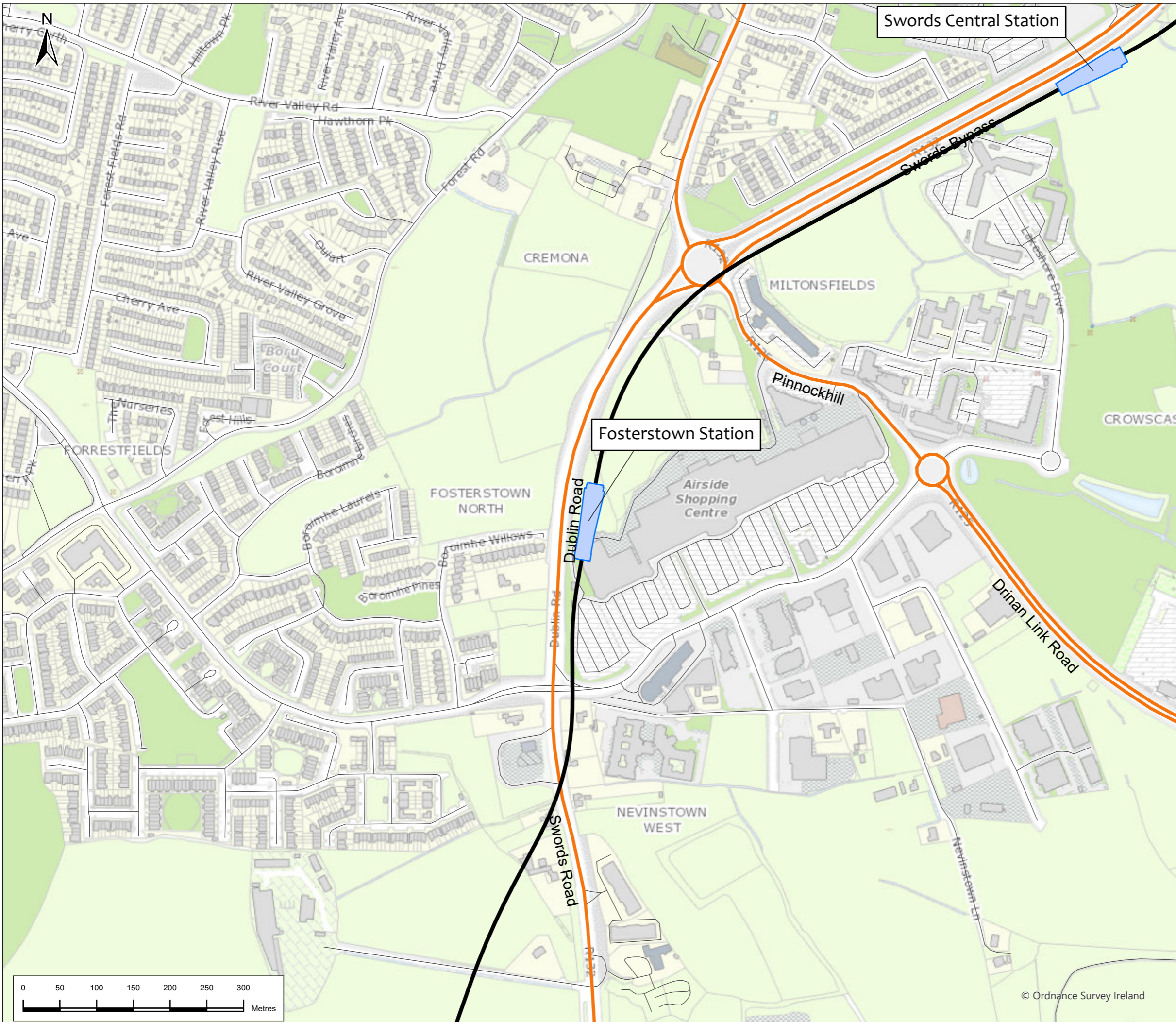
Drawing Title  
Figure 9.6 Existing Road Network  
Near Stations  
Sheet 3 of 15

Drawing Status: Final  
Scale @ A3: 1:5,000 DO NOT SCALE

Jacobs No.: 32108600  
Client No.:







Drawing No.: ML1-JAI-EIA-ROUT\_XX-DR-Y-09039  
Rev: P02

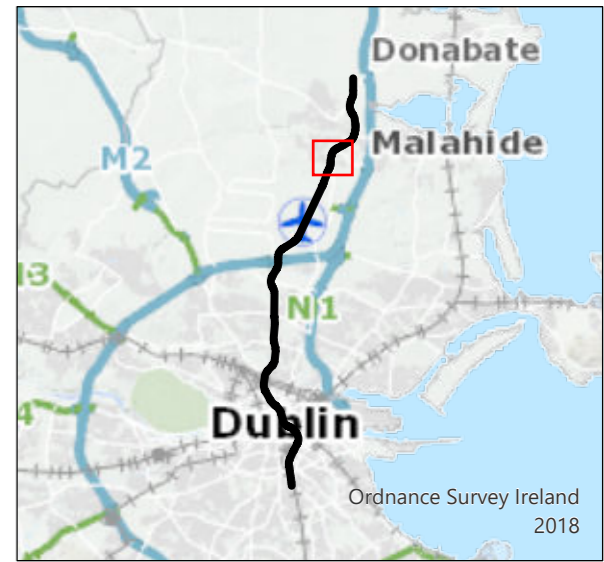
This drawing is not to be used in whole or in part other than for the intended purpose and project as defined on this drawing. Refer to the contract for full terms and conditions.



**Legend**

**Alignment**

-  Alignment
-  Station Locations
-  Local Roads
-  Regional Roads
-  National Roads
-  Motorway



P02	27/5/22	Final Issue	JL	RH	RH	NC
Rev.	Date	Purpose of revision	Drawn	Check'd	Rev'd	Appr'd

**JACOBS  
IDOM**

Client  
**TII**  
Bonneagar Iompair Éireann  
Transport Infrastructure Ireland

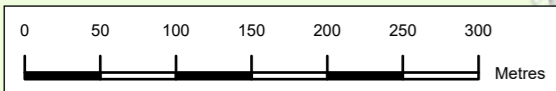
Project  
**METROLINK**

Drawing Title  
Figure 9.6 Existing Road Network  
Near Stations  
Sheet 4 of 15

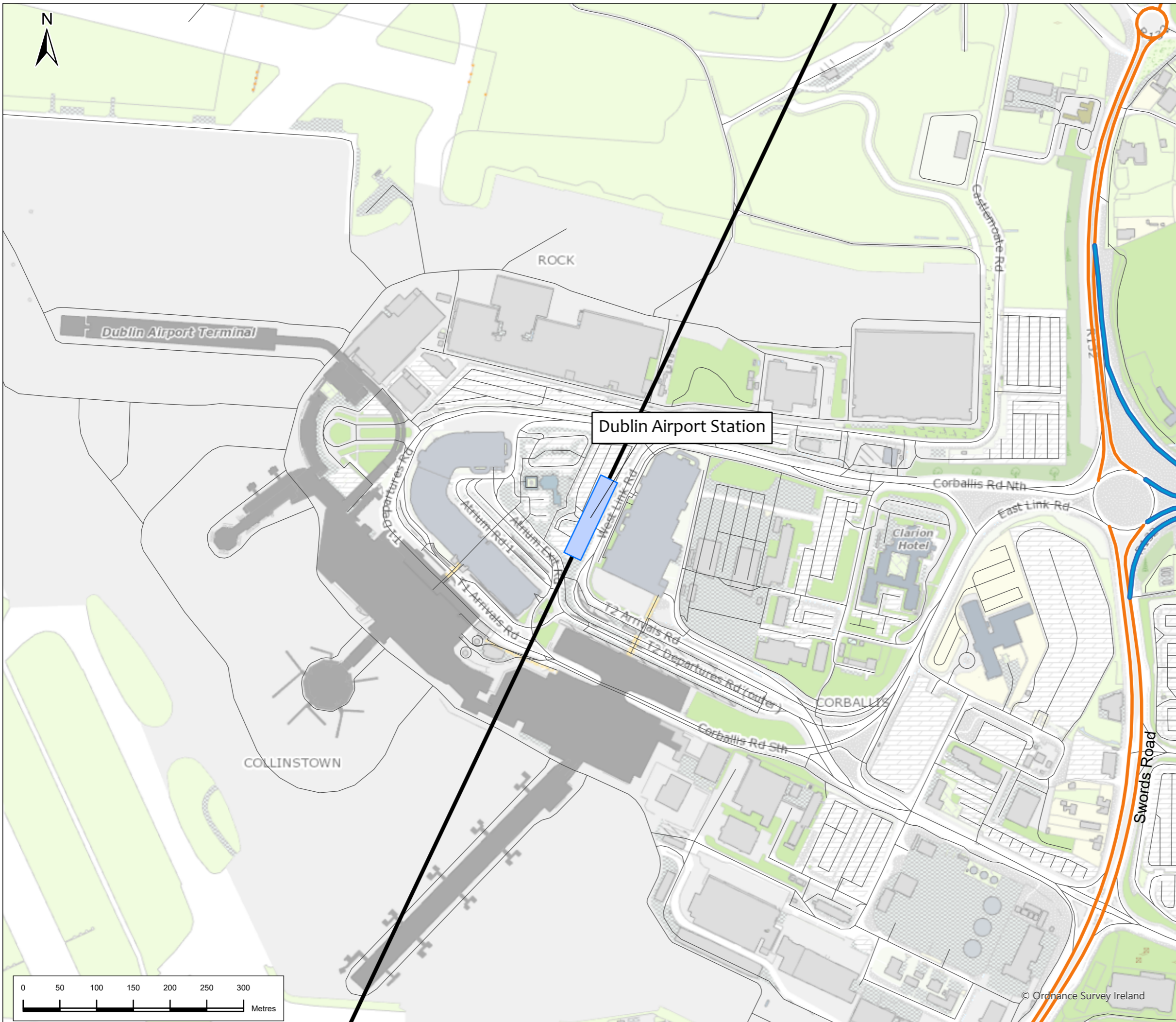
Drawing Status: Final  
Scale @ A3: 1:5,000 DO NOT SCALE

Jacobs No. 32108600  
Client No.

Drawing No. ML1-JAI-EIA-ROUT\_XX-DR-Y-09040 Rev P02









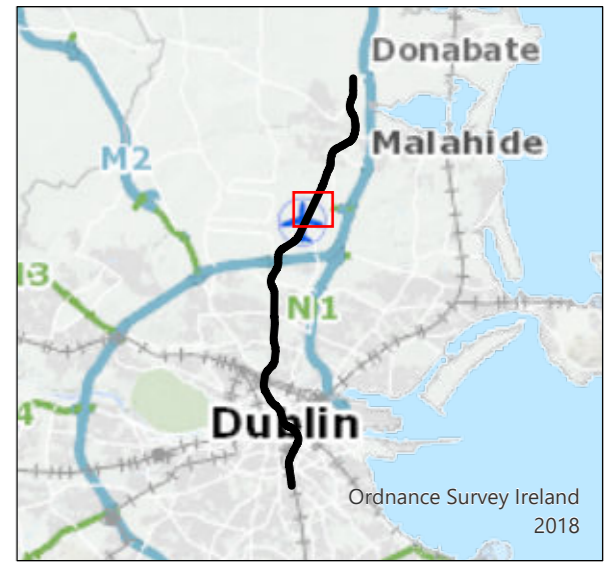
© Ordnance Survey Ireland



### Legend

#### Alignment

-  Alignment
-  Station Locations
-  Local Roads
-  Regional Roads
-  National Roads
-  Motorway



P02	27/5/22	Final Issue	JL	RH	RH	NC
Rev.	Date	Purpose of revision	Drawn	Check'd	Rev'd	App'd

**JACOBS**  
**IDOM**

Client  
  
 Bonnagar Iompair Éireann  
 Transport Infrastructure Ireland

Project  
**METROLINK**

Drawing Title  
 Figure 9.6 Existing Road Network  
 Near Stations  
 Sheet 5 of 15

Drawing Status  
 Final

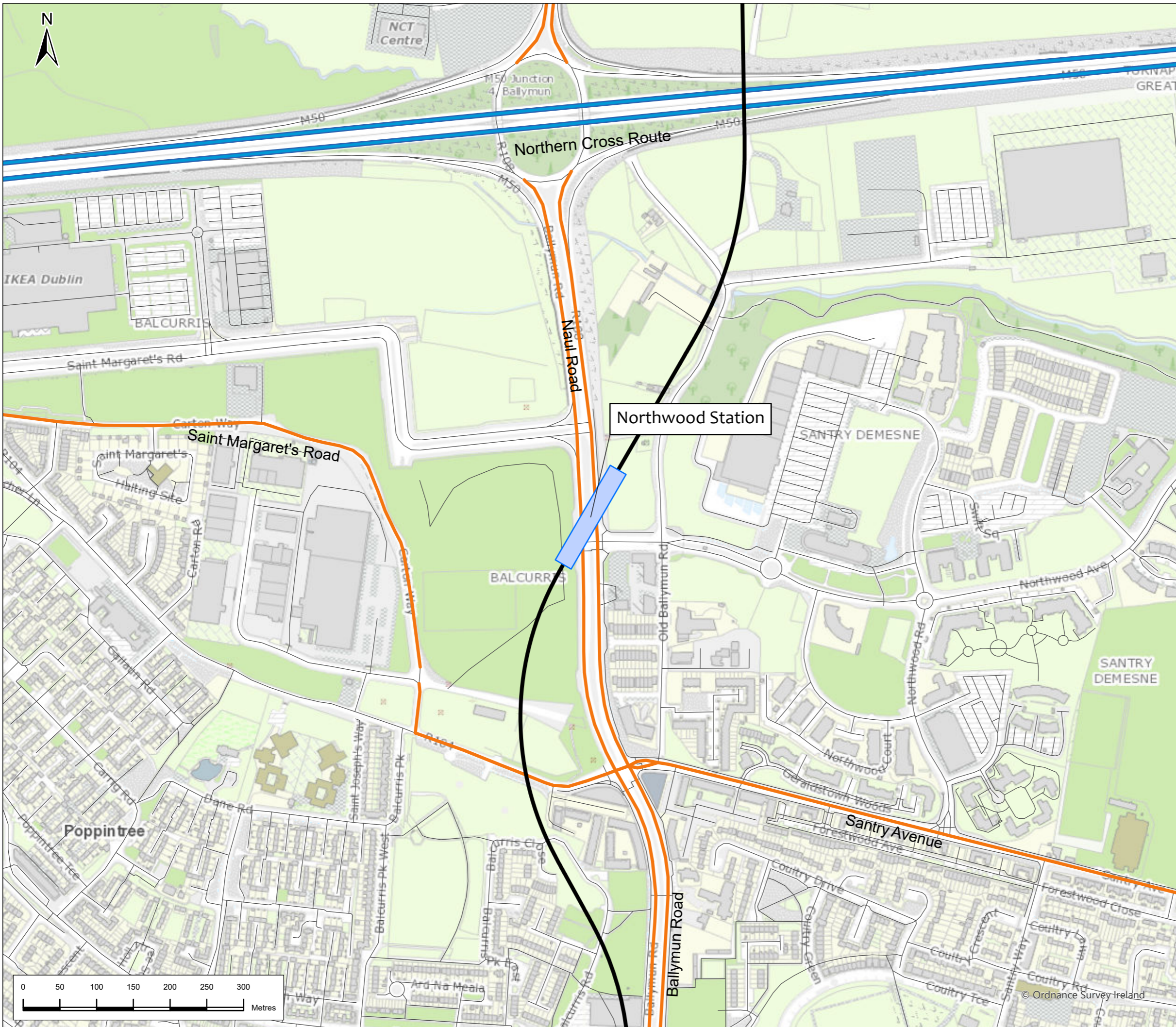
Scale @ A3  
 1:5,000 DO NOT SCALE

Jacobs No.  
 32108600

Client No.  
 Drawing No.  
 ML1-JAI-EIA-ROUT\_XX-DR-Y-09041







Rev  
**P02**

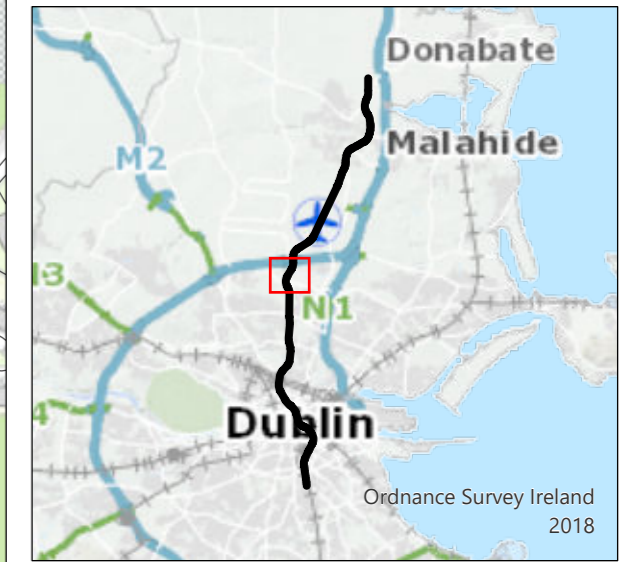
This drawing is not to be used in whole or in part other than for the intended purpose and project as defined on this drawing. Refer to the contract for full terms and conditions.



### Legend

#### Alignment

-  Alignment
-  Station Locations
-  Local Roads
-  Regional Roads
-  National Roads
-  Motorway



P02	27/5/22	Final Issue	JL	RH	RH	NC
Rev.	Date	Purpose of revision	Drawn	Check'd	Rev'd	Appr'd

**JACOBS  
IDOM**

Client  
**TII**  
Bonnegar Iompair Éireann  
Transport Infrastructure Ireland

Project  
**METROLINK**

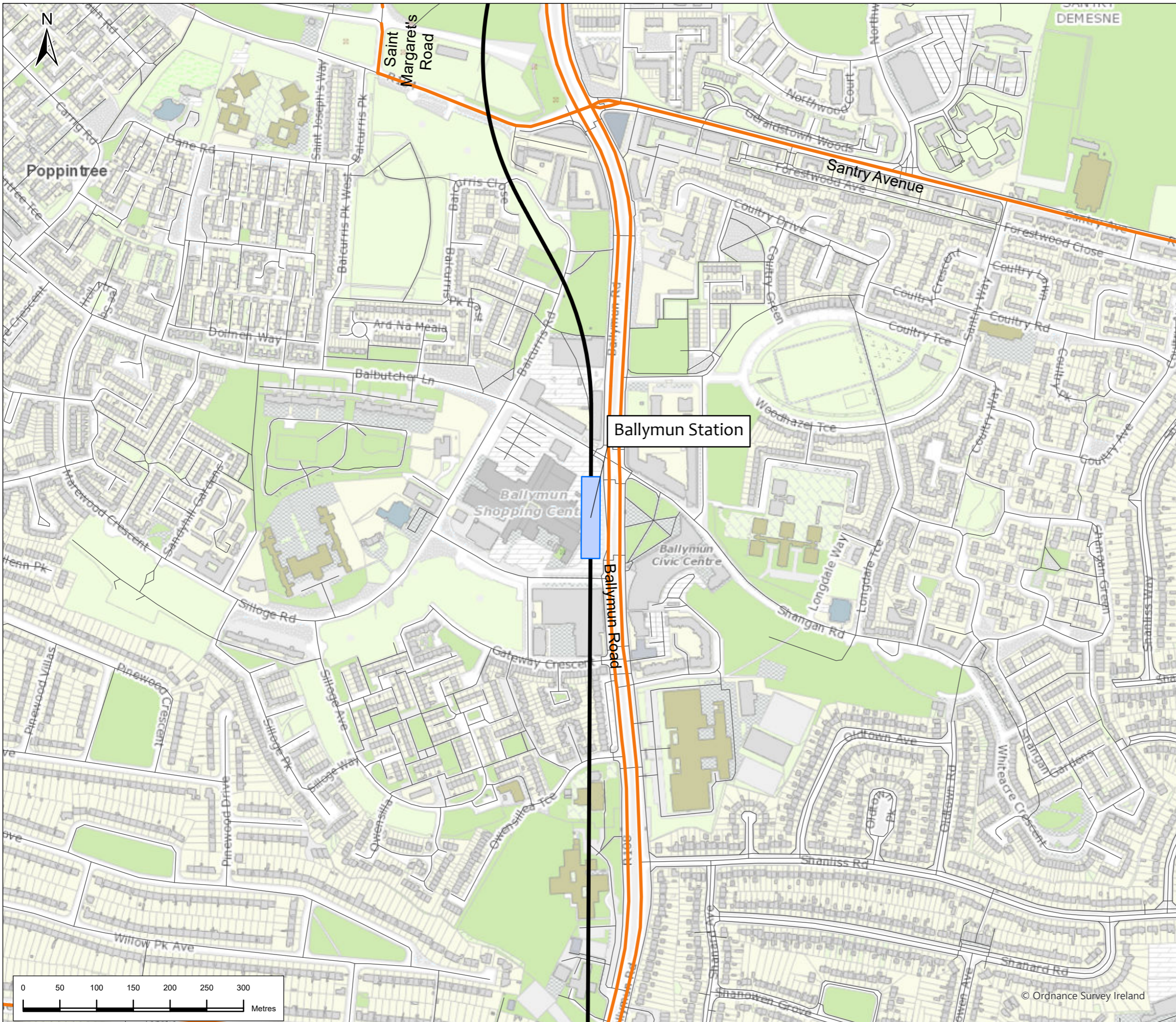
Drawing Title  
Figure 9.6 Existing Road Network  
Near Stations  
Sheet 6 of 15

Drawing Status: Final

Scale @ A3: 1:5,000 DO NOT SCALE







Jacobs No.: 32108600

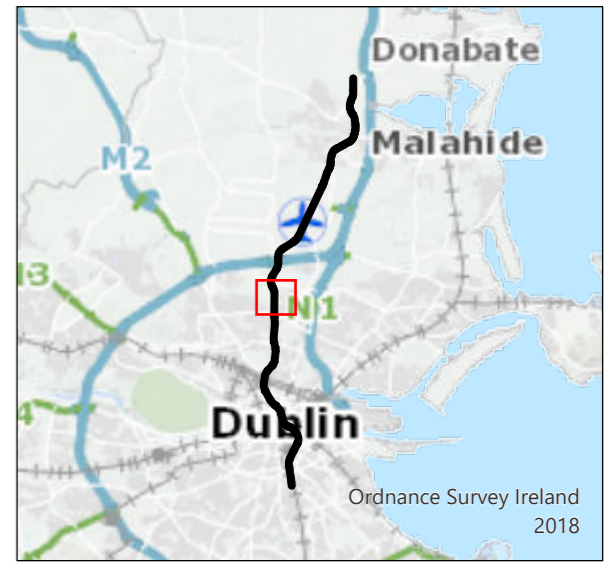
Drawing No.: ML1-JAI-EIA-ROUT\_XX-DR-Y-09042 Rev P02



**Legend**

**Alignment**

-  Alignment
-  Station Locations
-  Local Roads
-  Regional Roads
-  National Roads
-  Motorway



P02	27/5/22	Final Issue	JL	RH	RH	NC
Rev.	Date	Purpose of revision	Drawn	Check'd	Rev'd	Appr'd

**JACOBS  
IDOM**

Client  
**TII**  
Bonnéagar Iompair Éireann  
Transport Infrastructure Ireland

Project  
**METROLINK**

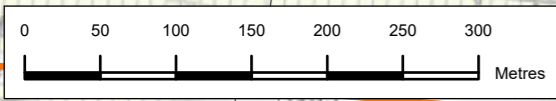
Drawing Title  
**Figure 9.6 Existing Road Network  
Near Stations  
Sheet 7 of 15**

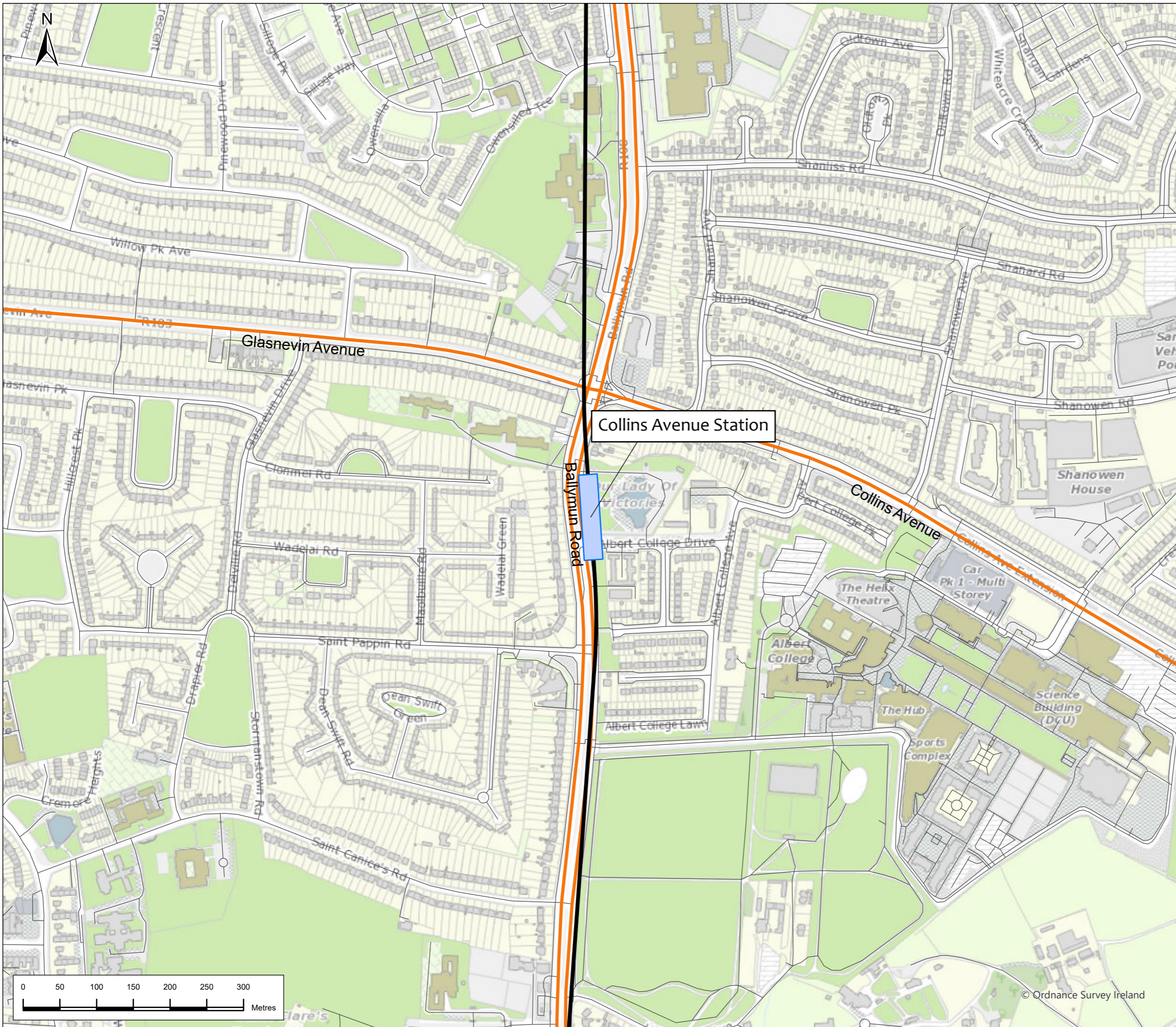
Drawing Status: **Final** | **DO NOT SCALE**

Scale @ A3: 1:5,000  
Jacobs No.: 32108600  
Client No.:

Drawing No.: **ML1-JAI-EIA-ROUT\_XX-DR-Y-09043** | Rev **P02**







This drawing is not to be used in whole or in part other than for the intended purpose and project as defined on this drawing. Refer to the contract for full terms and conditions.

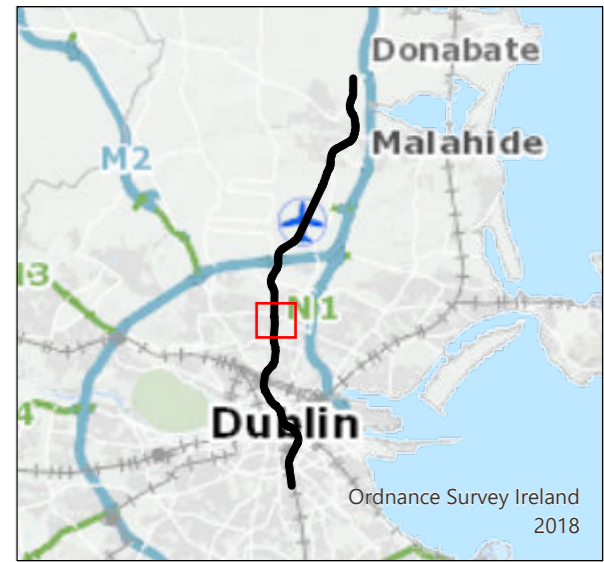




### Legend

#### Alignment

-  Alignment
-  Station Locations
-  Local Roads
-  Regional Roads
-  National Roads
-  Motorway



P02	27/5/22	Final Issue	JL	RH	RH	NC
Rev.	Date	Purpose of revision	Drawn	Check'd	Rev'd	Appr'd

**JACOBS**  
**IDOM**

Client  
**TII**  
Bonnegar Iompair Éireann  
Transport Infrastructure Ireland

Project  
**METROLINK**

Drawing Title  
Figure 9.6 Existing Road Network  
Near Stations  
Sheet 8 of 15

Drawing Status: Final

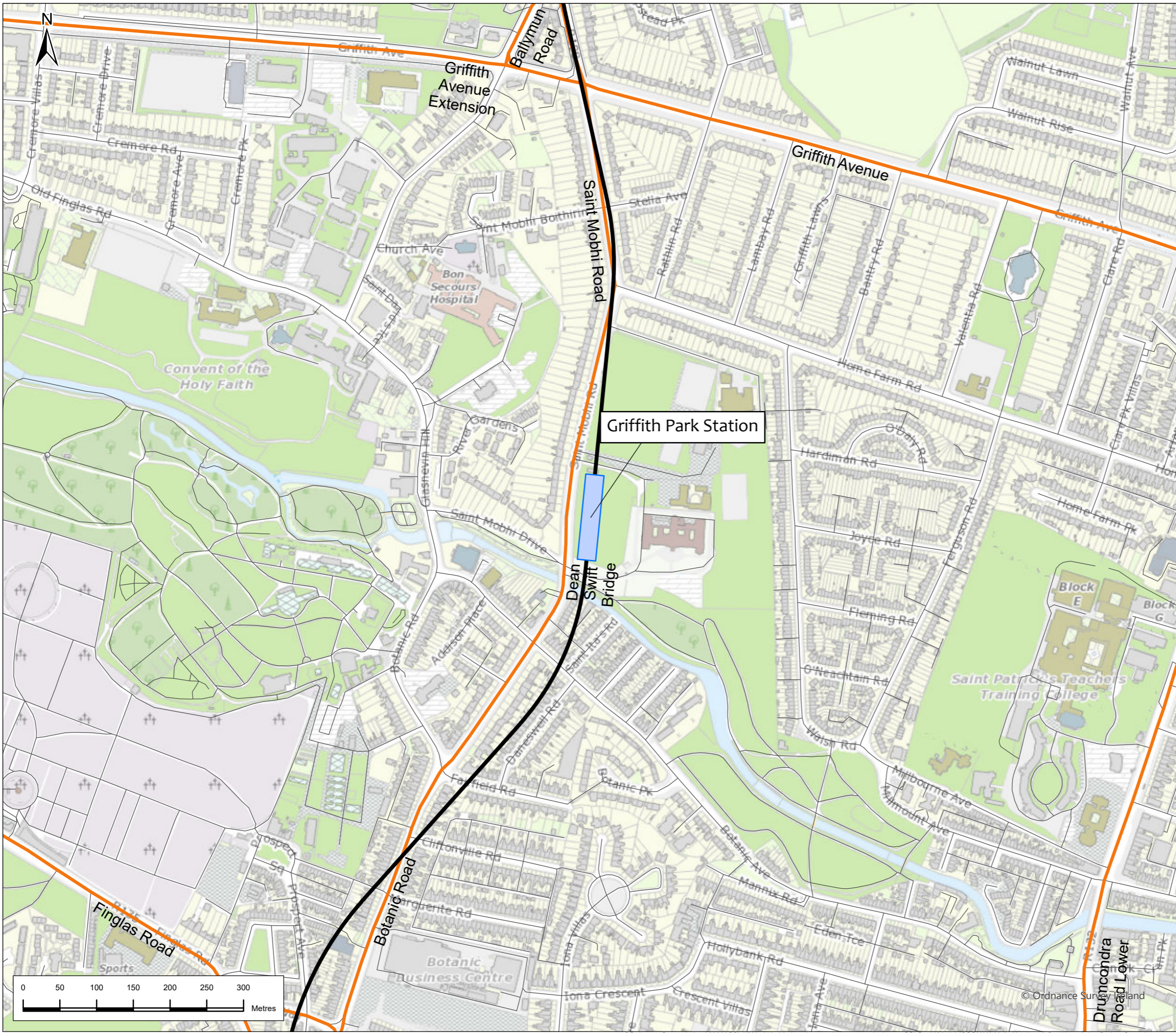
Scale @ A3: 1:5,000 DO NOT SCALE

Jacobs No.: 32108600

Drawing No.: ML1-JAI-EIA-ROUT\_XX-DR-Y-09044 Rev P02







This drawing is not to be used in whole or in part other than for the intended purpose and project as defined on this drawing. Refer to the contract for full terms and conditions.

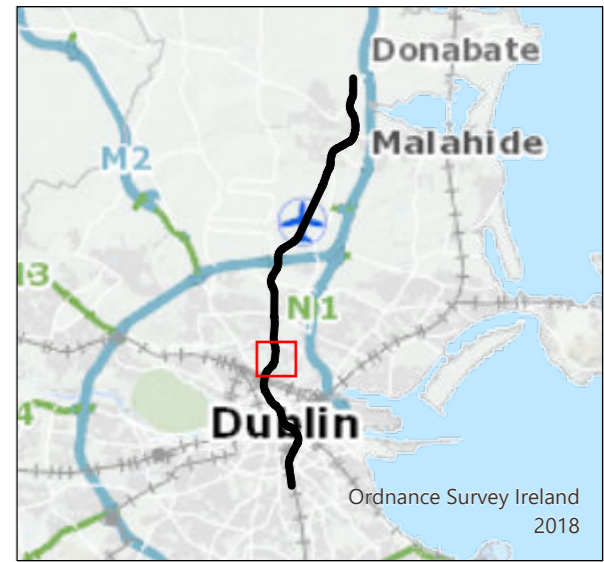




### Legend

#### Alignment

-  Alignment
-  Station Locations
-  Local Roads
-  Regional Roads
-  National Roads
-  Motorway



P02	27/5/22	Final Issue	JL	RH	RH	NC
Rev.	Date	Purpose of revision	Drawn	Check'd	Rev'd	Appr'd

**JACOBS**  
**IDOM**

Client  
**TII**  
Bonneagar Iompair Éireann  
Transport Infrastructure Ireland

Project  
**METROLINK**

Drawing Title  
Figure 9.6 Existing Road Network  
Near Stations  
Sheet 9 of 15

Drawing Status: Final  
Scale @ A3: 1:5,000 DO NOT SCALE

Jacobs No. 32108600  
Client No.







Drawing No. ML1-JAI-EIA-ROUT\_XX-DR-Y-09045  
Rev P02

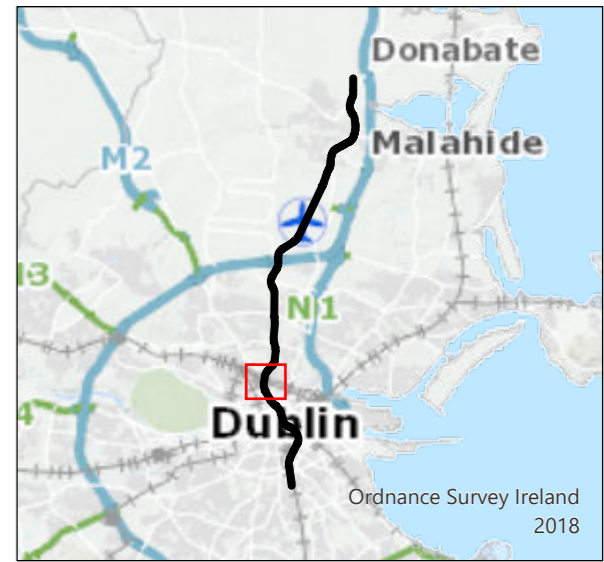
This drawing is not to be used in whole or in part other than for the intended purpose and project as defined on this drawing. Refer to the contract for full terms and conditions.



**Legend**

**Alignment**

-  Alignment
-  Station Locations
-  Local Roads
-  Regional Roads
-  National Roads
-  Motorway



P02	27/5/22	Final Issue	JL	RH	RH	NC
Rev.	Date	Purpose of revision	Drawn	Check'd	Rev'd	Appr'd

**JACOBS  
IDOM**

Client  
**TII**  
Bonneagar Iompair Éireann  
Transport Infrastructure Ireland

Project  
**METROLINK**

Drawing Title  
Figure 9.6 Existing Road Network  
Near Stations  
Sheet 10 of 15

Drawing Status: Final  
Scale @ A3: 1:5,000 DO NOT SCALE

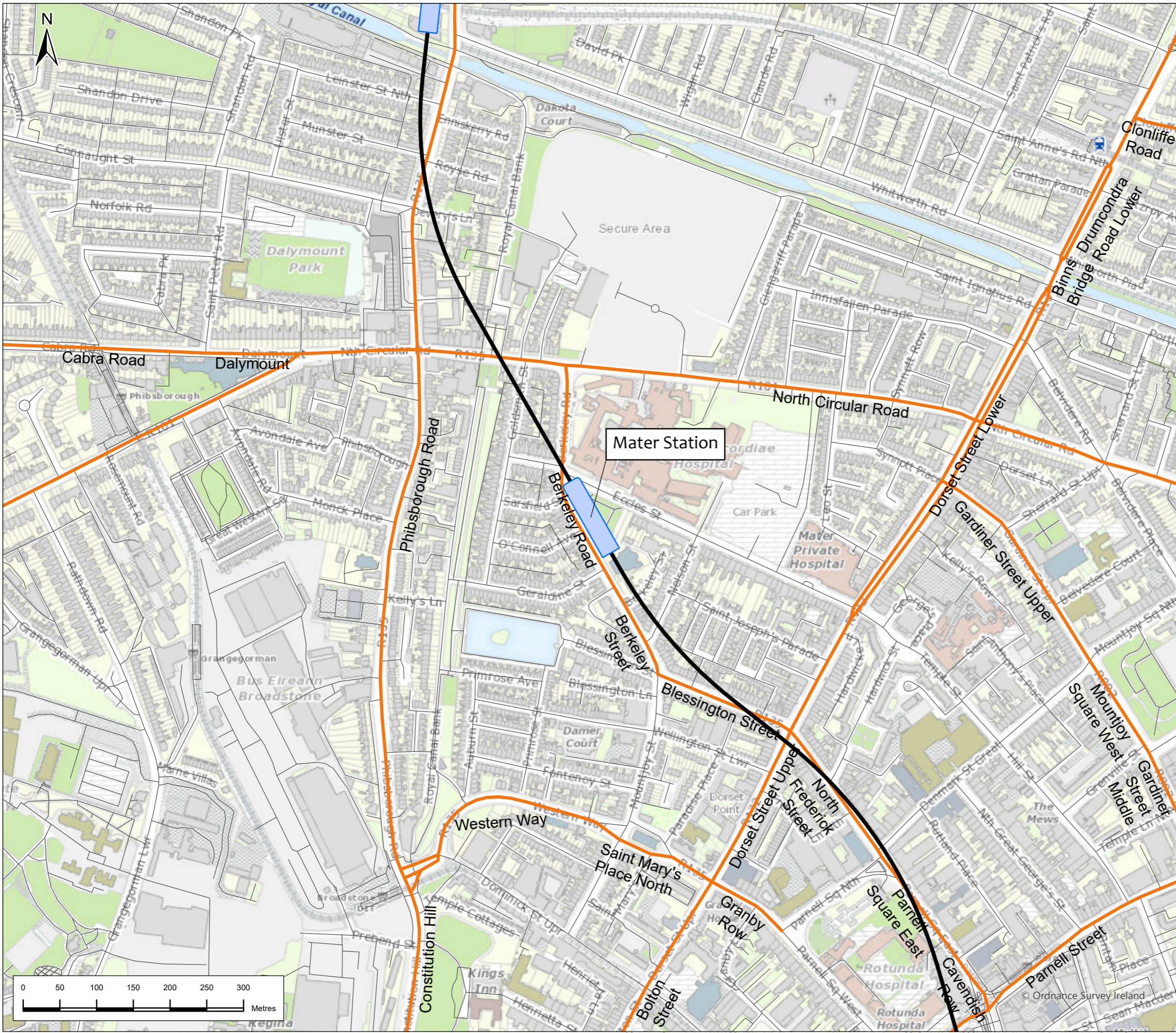
Jacobs No.: 32108600  
Client No.:  
Drawing No.: ML1-JAI-EIA-ROUT\_XX-DR-Y-09046  
Rev: P02

This drawing is not to be used in whole or in part other than for the intended purpose and project as defined in this drawing. Refer to the contract for full terms and conditions.

©National Roads Authority (NRA) 1994-2022. This drawing is confidential and the copyright in it is owned by NRA. This drawing must not be either loaned, copied or otherwise reproduced in whole or in part or used for any purpose without the prior permission of NRA. Transport Infrastructure Ireland (TII) is an operational name of the National Roads Authority.







©Ordnance Survey Ireland 2022/ OSI, NMA, 273. All elevations are in metres and relate to OSI Geoid Model (OSGM02) Malin Head as defined by existing Project Control. All Co-ordinates are in Irish Transverse Mercator Grid (ITM) as defined by OSI active GPS station Tallaght College (TLLG).

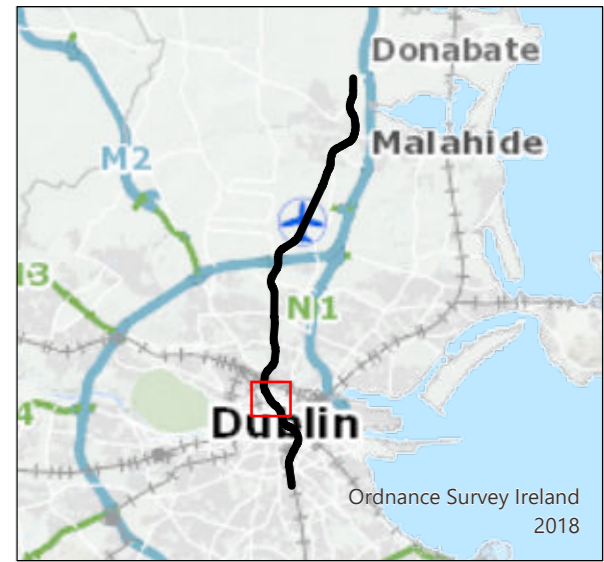
Path: \\europe.jacobs.com\Dublin\Data\GIS\GIS\Maping\Working\ESRI\_Drawings\01 94\Fig 9.6 - Traffic and Transport Figures - Existing Road Network Street layout near station - per Station.aprx



**Legend**

**Alignment**

-  Alignment
-  Station Locations
-  Local Roads
-  Regional Roads
-  National Roads
-  Motorway



P02	27/5/22	Final Issue	JL	RH	RH	NC
Rev.	Date	Purpose of revision	Drawn	Check'd	Rev'd	App'r'd



Drawing Title  
**Figure 9.6 Existing Road Network Near Stations**  
 Sheet 11 of 15

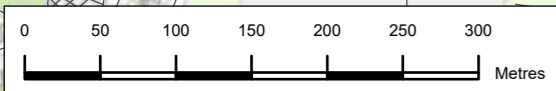
Drawing Status: **Final**

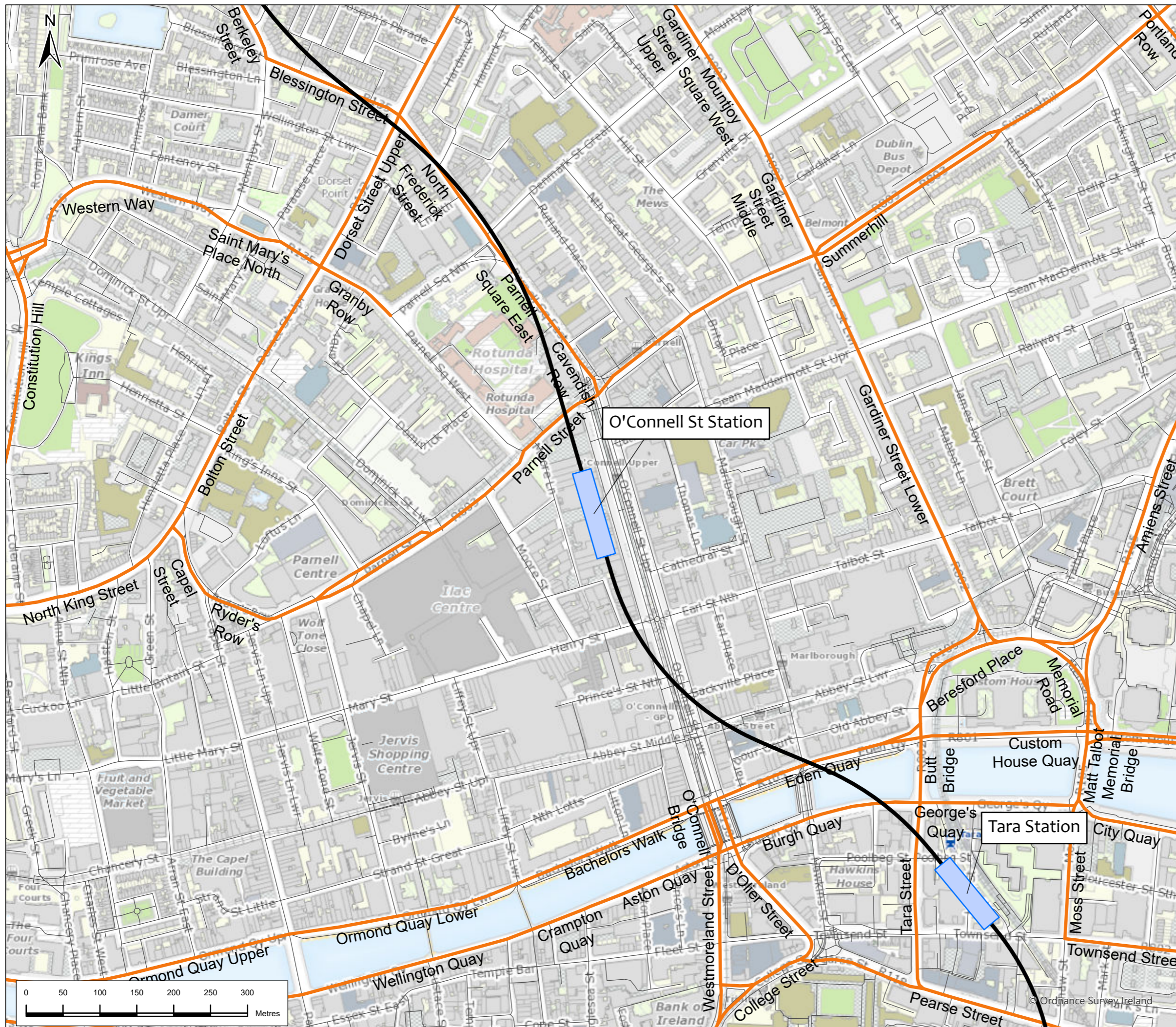
Scale @ A3: 1:5,000 DO NOT SCALE

Jacobs No. 32108600







Drawing No. **ML1-JAI-EIA-ROUT\_XX-DR-Y-09047** Rev **P02**

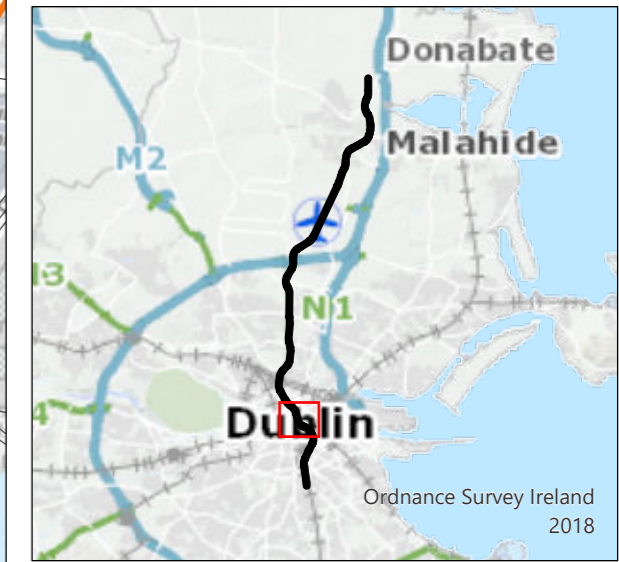
This drawing is not to be used in whole or in part other than for the intended purpose and project as defined on this drawing. Refer to the contract for full terms and conditions.





### Legend

- Alignment**
-  Alignment
  -  Station Locations
  -  Local Roads
  -  Regional Roads
  -  National Roads
  -  Motorway



P02	27/5/22	Final Issue	JL	RH	RH	NC
Rev.	Date	Purpose of revision	Drawn	Check'd	Rev'd	Appr'd

**JACOBS IDOM**

Client  
**TII**  
Bonnegar Iompair Éireann  
Transport Infrastructure Ireland

Project  
**METROLINK**

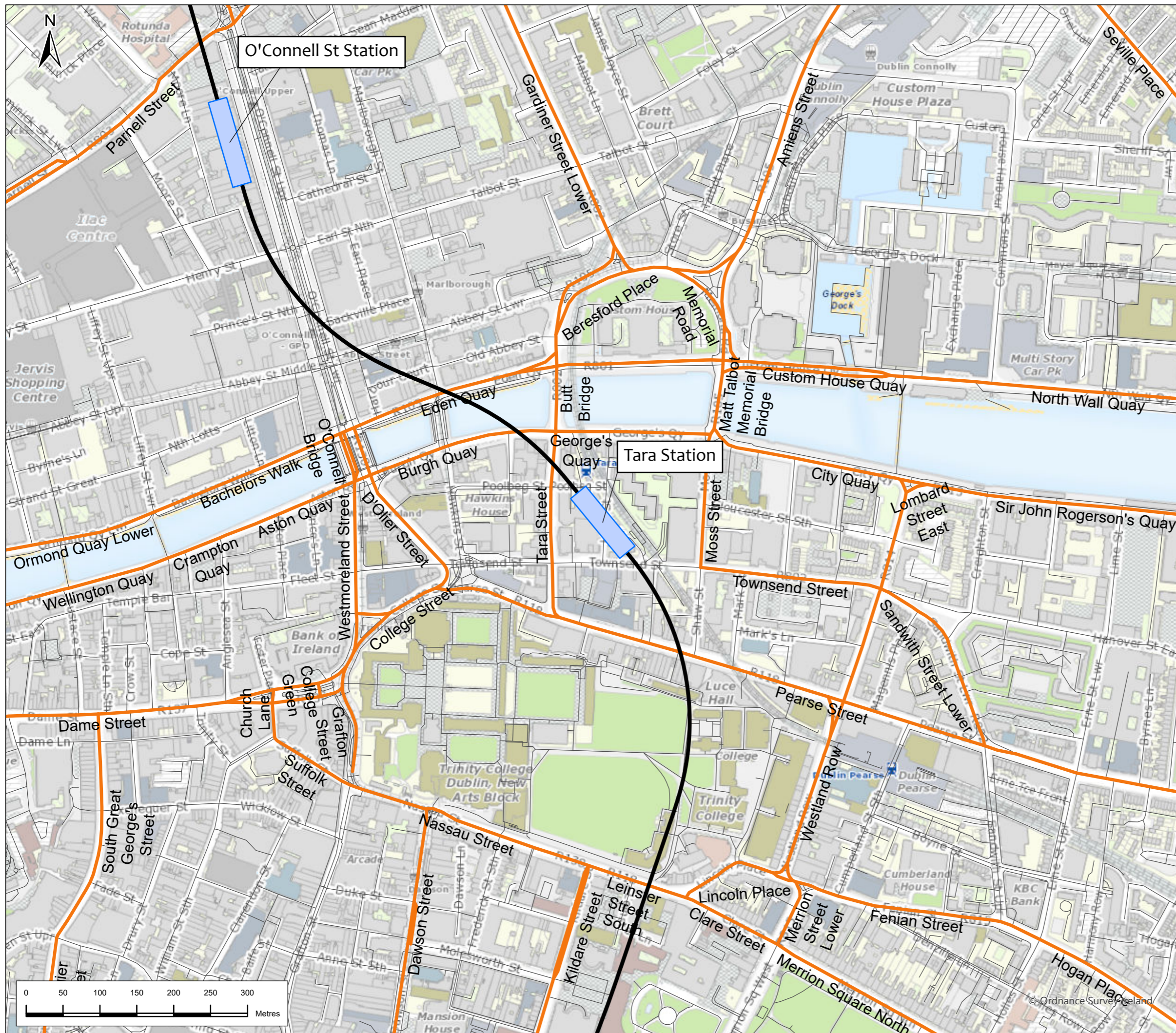
Drawing Title  
Figure 9.6 Existing Road Network Near Stations  
Sheet 12 of 15

Drawing Status  
Final

Scale @ A3  
1:5,000 DO NOT SCALE







Jacobs No. 32108600  
Client No.  
Drawing No. ML1-JAI-EIA-ROUT\_XX-DR-Y-09048  
Rev P02

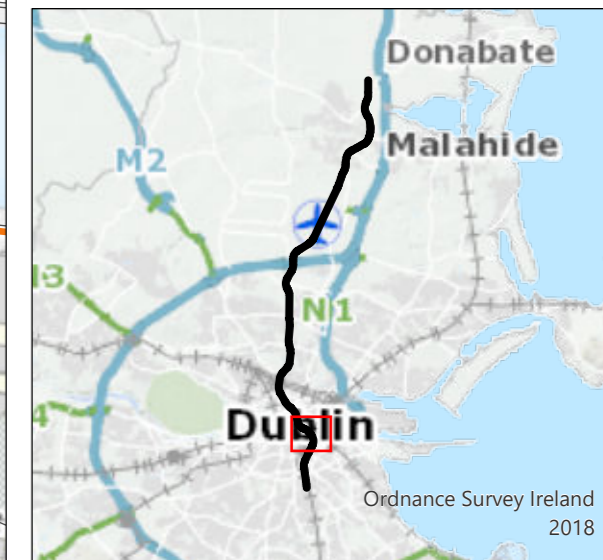
This drawing is not to be used in whole or in part other than for the intended purpose and project as defined on this drawing. Refer to the contract for full terms and conditions.



### Legend

#### Alignment

-  Alignment
-  Station Locations
-  Local Roads
-  Regional Roads
-  National Roads
-  Motorway



P02	27/5/22	Final Issue	JL	RH	RH	NC
Rev.	Date	Purpose of revision	Drawn	Check'd	Rev'd	Appr'd

**JACOBS  
IDOM**

**TII**  
Bonneagar Iompair Éireann  
Transport Infrastructure Ireland

**METROLINK**

Drawing Title  
**Figure 9.6 Existing Road Network  
Near Stations  
Sheet 13 of 15**

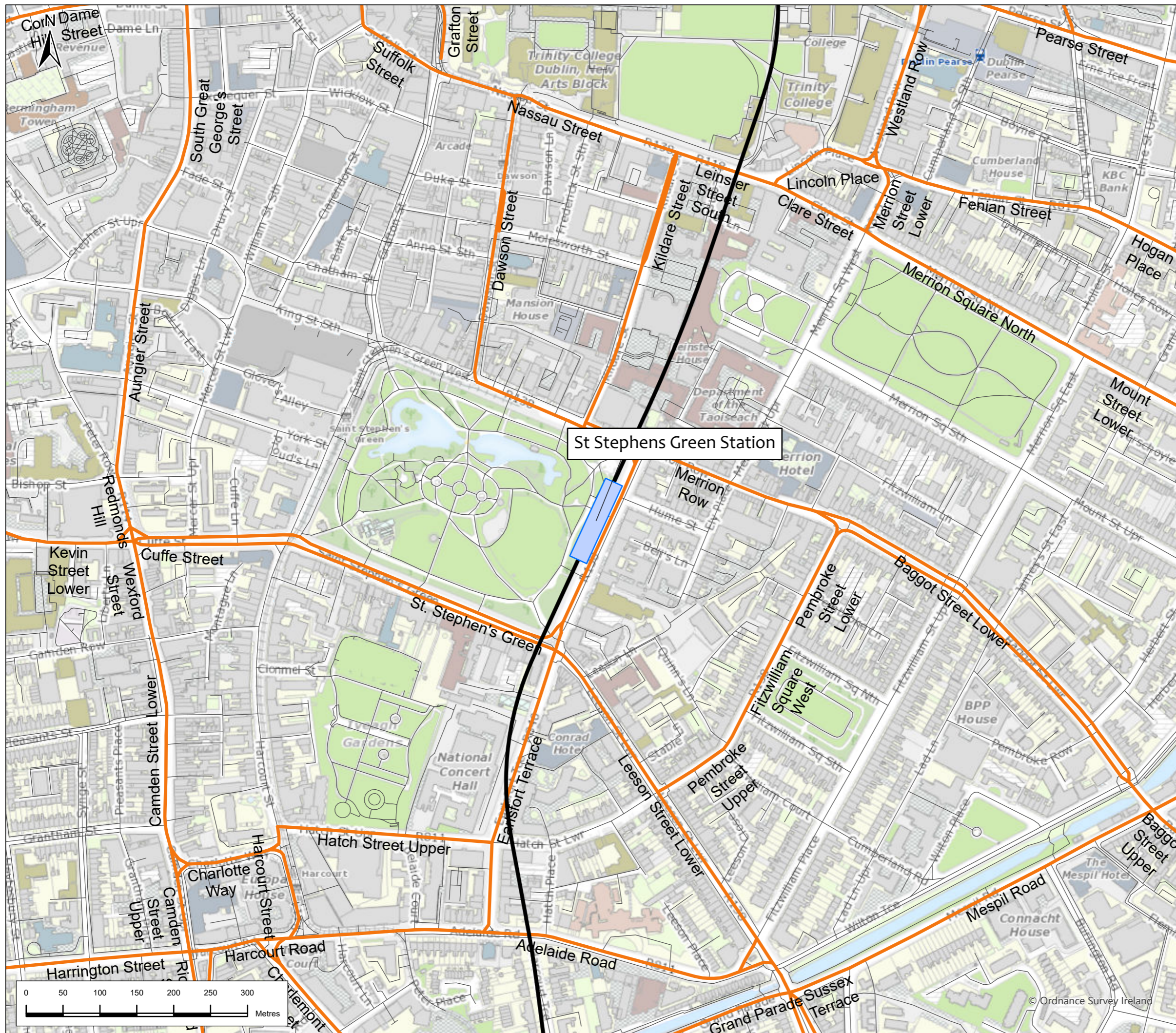
Drawing Status: **Final**

Scale @ A3: 1:5,000 DO NOT SCALE

Jacobs No.: 32108600







Drawing No.: **ML1-JAI-EIA-ROUT\_XX-DR-Y-09049** Rev  
**P02**

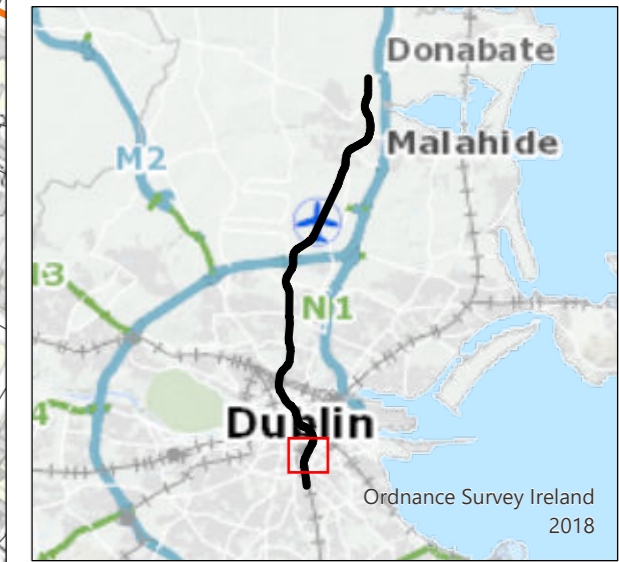
This drawing is not to be used in whole or in part other than for the intended purpose and project as defined in this drawing. Refer to the contract for full terms and conditions.



### Legend

#### Alignment

-  Alignment
-  Station Locations
-  Local Roads
-  Regional Roads
-  National Roads
-  Motorway



P02	27/5/22	Final Issue	JL	RH	RH	NC
Rev.	Date	Purpose of revision	Drawn	Check'd	Rev'd	Appr'd



Drawing Title  
**Figure 9.6 Existing Road Network Near Stations**  
 Sheet 14 of 15

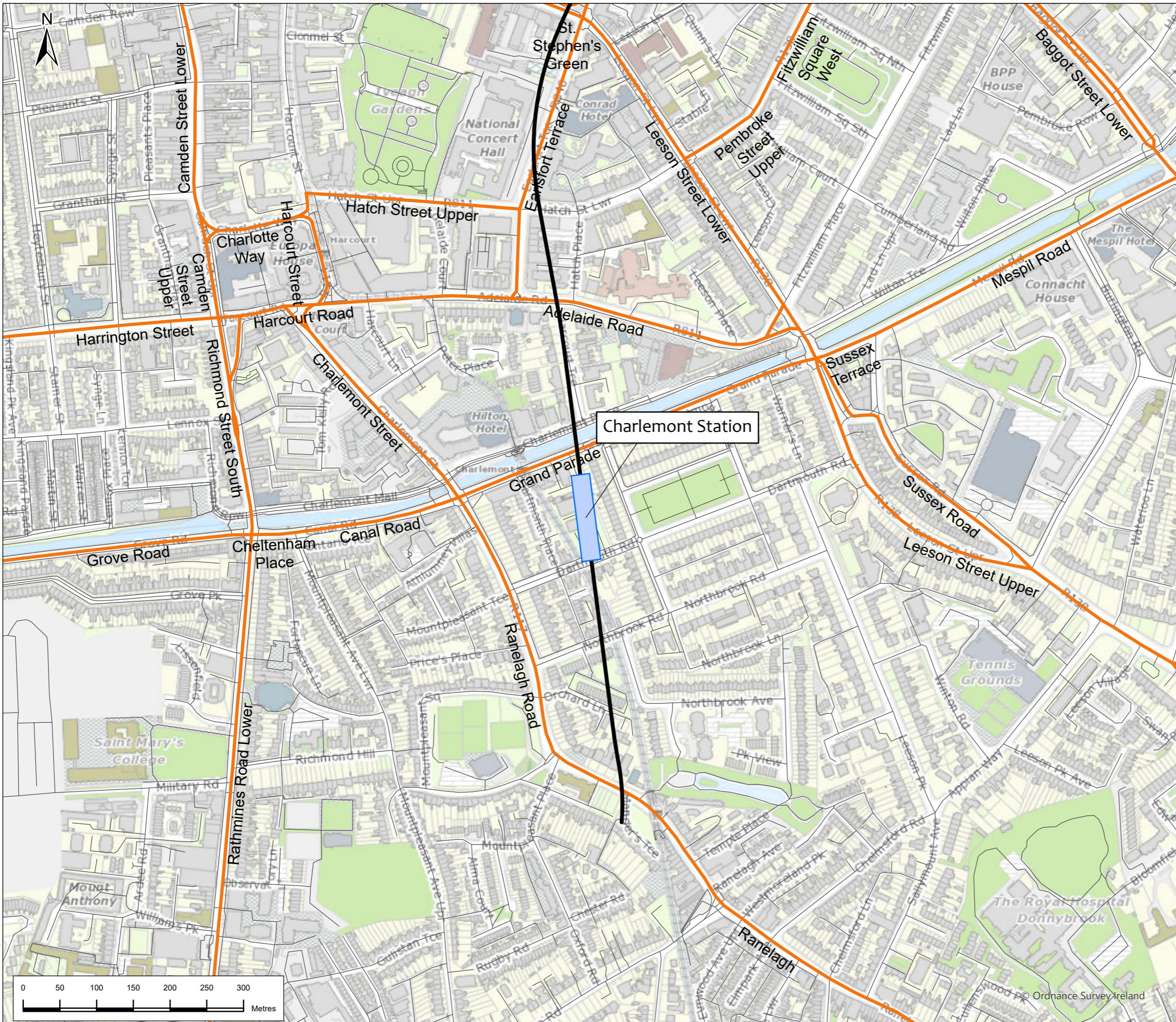
Drawing Status: **Final**

Scale @ A3: 1:5,000 DO NOT SCALE

Jacobs No. 32108600







Drawing No. **ML1-JAI-EIA-ROUT\_XX-DR-Y-09050** Rev **P02**

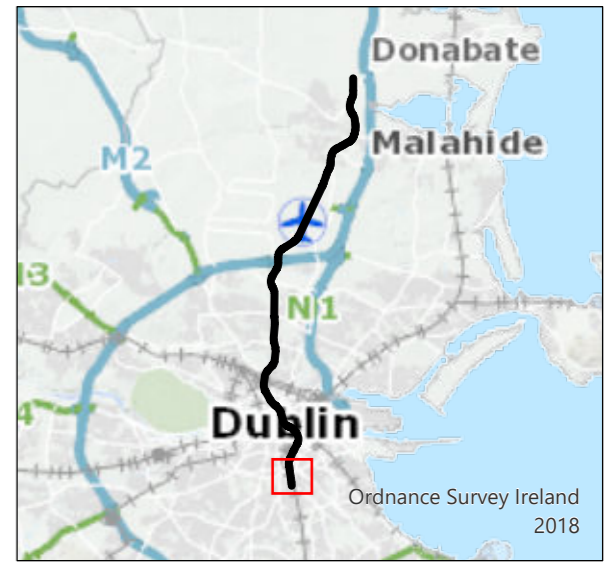
This drawing is not to be used in whole or in part other than for the intended purpose and project as defined on this drawing. Refer to the contract for full terms and conditions.



### Legend

#### Alignment

-  Alignment
-  Station Locations
-  Local Roads
-  Regional Roads
-  National Roads
-  Motorway



P02	27/5/22	Final Issue	JL	RH	RH	NC
Rev.	Date	Purpose of revision	Drawn	Check'd	Rev'd	Appr'd

**JACOBS  
IDOM**

Client  
**TII**  
Bonneagar Iompair Éireann  
Transport Infrastructure Ireland

Project  
**METROLINK**

Drawing Title  
**Figure 9.6 Existing Road Network  
Near Stations  
Sheet 15 of 15**

Drawing Status: **Final** DO NOT SCALE

Scale @ A3: 1:5,000  
Jacobs No.: 32108600  
Client No.:

Drawing No.: **ML1-JAI-EIA-ROUT\_XX-DR-Y-09051** Rev **P02**

This drawing is not to be used in whole or in part other than for the intended purpose and project as defined on this drawing. Refer to the contract for full terms and conditions.